

# Lambjerg

## 1:7500



Ækvilddistance 2.5 m

2013

Enkelte rettelsler 2017

Signaturer efter IOF's kortnorm

### Specialsignaturer:


-  Asfalteret cykel- gangsti
-  Markant trærod















# COWI























... det sikre kort

















EUC-SYD



Lambjerg-20201031			
svær 1			
Bane 1		5.9 km	
			
1	36		
2	32		
3	31		
4	33		
5	34		
6	35		
7	38		

8	39				
9	37				
10	41				
11	47				
12	51				
13	55				
14	57				
15	56				
16	50				
17	49				
18	53				

19	54				
20	52				
21	45				
22	43				
23	46				
24	44				
25	48				
26	42				
27	40				

 150 m 

SØOK 11  
juli 2013

© Copyright Sønderborg  
Orienteringsklub

# Lambjerg

## 1:7500



Ækvilidistance 2.5 m

2013

Enkelte rettelser 2017

Signaturer efter IOF's kortnorm

### Specialsignaturer:


-  Asfalteret cykel- gangsti
-  Markant trærod

# COWI

... det sikre kort



EUC-SYD



Lambjerg-20201031				
svær 2				
Bane 2		4.7 km		
▶		/	Y	
1	36			┆
2	35	→		
3	38			
4	39	↙		<
5	37			
6	41	○		┆
7	47	⊖		

8	51				
9	55			<	
10	57			○	
11	56	▲			
12	50	↘	#	Y	
13	49	↘		X	
14	53	⊖		○	
15	54	▲			
16	52	⊖		○	
17	45	⊖			
18	43	⊖			

19	46			┆
20	44			○
21	40			○
○ <		150 m		> ○

Lødstilgæle:  
 Naturstyrelsen  
 Feldstedvej 14  
 6300 Gråsten  
 Tlf.: 74 65 14 64

Rekognosceret og tegnet af  
 Sønderborg Orienteringsklub  
 Tegnet med programmet OCAD 8.13  
 Filnavn: SØOK11-Lambjerg 20171128

SØOK 11  
 juli 2013

© Copyright Sønderborg  
 Orienteringsklub

# Lambjerg

1:7500



Ækvilidistance 2.5 m

2013

Enkelte rettelser 2017

Signaturer efter IOF's kortnorm

**Specialsignaturer:**


-  Asfalteret cykel- gangsti
-  Markant trærod

**COWI**

... det sikre kort

































EUC-SYD



Løbstilladelse:  
 Naturstyrelsen  
 Feldstedvej 14  
 6300 Gråsten  
 Tlf.: 74 65 14 64

Rekognosceret og tegnet af  
 Sønderborg Orienteringsklub  
 Tegnet med programmet OCAD 8.13  
 Filnavn: SØK11-Lambjerg 20171128

Lambjerg-20201031			
svær 3			
Bane 3		3.2 km	
			
1	47		
2	51		
3	53		
4	54		
5	55		
6	57		
7	56		

8	52			
9	50			
10	45			
11	43			
12	46			
13	44			
14	48			
15	42			
16	40			
			150 m	

SØK 11  
 juli 2013

© Copyright Sønderborg Orienteringsklub

# Lambjerg

1:7500



Ækvidistance 2.5 m

2013

Enkelte rettelser 2017

Signaturer efter IOF's kortnorm

**Specialsignaturer:**


-  Asfalteret cykel- gangsti
-  Markant trærod

















**COWI**
















... det sikre kort



EUC-SYD



Lambjerg-20201031				
m.svær				
Bane 4		3.7 km		
				
1	36			
2	35			
3	39			
4	37			
5	41			
6	42			
7	48			

8	63			
9	45			
10	52			
11	59			
12	58			
13	49			
14	61			
			225 m	



Løbstilladelse:  
 Naturstyrelsen  
 Feldstedvej 14  
 6300 Gråsten  
 Tlf.: 74 65 14 64

Rekognosceret og tegnet af  
 Sønderborg Orienteringsklub  
 Tegnet med programmet OCAD 8.13  
 Filnavn: SØOK11-Lambjerg 20171128

SØOK 11  
 juli 2013

© Copyright Sønderborg  
 Orienteringsklub

# Lambjerg

1:7500



Ækvidistance 2.5 m

2013

Enkelte rettelser 2017

Signaturer efter IOF's kortnorm

**Specialsignaturer:**


-  Asfalteret cykel- gangsti
-  Markant trærod

















**COWI**





... det sikre kort



EUC-SYD



<b>Lambjerg-20201031</b>				
let				
<b>Bane 5</b>		<b>2.2 km</b>		
				
1	41			
2	42			
3	62			
4	58			
5	59			
6	60			
7	45			

8	61				
	<	225 m	>		



Løbstilladelse:  
 Naturstyrelsen  
 Feldstedvej 14  
 6300 Gråsten  
 Tlf.: 74 65 14 64

Rekognosceret og tegnet af  
 Sønderborg Orienteringsklub  
 Tegnet med programmet OCAD 8.13  
 Filnavn: SØOK11-Lambjerg 20171128

SØOK 11  
 juli 2013

© Copyright Sønderborg Orienteringsklub